

Appendix
to
Cycle Parking Survey and Count in Petersfield

Photographs of Public Cycle Parking Stands in Petersfield



Stands outside the Taro Leisure Centre

1 Introduction

This appendix contains photographs to augment the description of the public cycle stands provided in Table 6 in the main text.

Sections 2, 3 and 4 of this appendix contain photographs for the Centre, East and West Zones of the Town respectively. The order of the photographs in each of these sections follows the list presented in Table 6 in the main document.

Section 5 contains photographs of some casually parked bicycles.

The majority of these photographs were taken in the months before the main count in June 2023. Some of the casually parked bicycles which were photographed during the count.

2 Central Zone



Figure 1: stands in the Central Car Park on the pavement near the back entrance of National Westminster Bank



Figure 2: stands recently installed as part of the new development in Dolphin Court in Dragon Street



Figure 3: stands recently replaced by HCC outside No 45, Signature Kitchen Design, in Dragon Street



Figure 4: stands near the entrance to the Red Lion Pub in Dragon Street



Figure 5: stands outside on the pavement outside No 31, the Dogs' Trust in the High Street. These were installed by HCC in 2022 in place of some unsatisfactory stands.



Figure 6: two stands outside Hoop's Cycles in Hobbs Lane



Figure 7: stands near Studio Sixteen in the Swan Street Car Park



Figure 8: stands towards Chapel Street in the Swan Street Car Park



Figure 9: stands outside the Museum in St Peter's Road



Figure 10: stands in the M&S car park in St Peter's Road



Figure 11: stands outside the Cloisters Café in the Square. These were installed by HCC in 2022.



Figure 12: stands outside Cubitt and West in the Square. These were installed by HCC in 2022.



Figure 13: stands outside Cubitt & West in the Square with a busker nearby. Photographed on 15th March during the Count



Figure 14: stands outside Cubitt & West in the Square adjacent to a gazebo during the 2023 Spring Festival event



Figure 15: stands outside St Peter's Church in the Square



Figure 16: stands outside the Library in the Square in May/June 2023. Two of the three stands are not accessible because of building work



Figure 17: stand outside the Library in the Square (photographed in 2021)

3 East Zone



Figure 18: stands outside the United Reform Church in College Street



Figure 19: Pedalo stands in the Festival Hall car to the north west of the Hall



Figure 20: Pedalo stands in the Festival Hall car to the south east of the Hall



Figure 21: stands outside the Community Centre in Love Lane



Figure 22: stands outside Little Gems Nursery in Love Lane




Figure 23: Pedalo stands outside the pavilion of Love Lane Sports Ground.



Figure 24: a pair of ornate stands outside the pavilion of Love Lane Sports Ground



Figure 25: stands outside the Coop Store in Moggs Mead




Figure 26: stands outside the Herne Farm Leisure Centre



Figure 27: stands outside the Taro Leisure Centre




Figure 28: some of the old stands outside the Taro Leisure Centre. These are used much less than the new Sheffield stands.



Figure 29: front wheel support stands in the car park of the Avenue Pavilion



Figure 30: stands outside the Grange Surgery on the Causeway



Figure 31: stands outside the Tesco Store on the Causeway

4 West Zone



Figure 32: covered parking in Parker's Trade Park in Bedford Road



Figure 33: covered parking in Parker's Trade Park in Bedford Road showing a puddle and patches of slippery green slime, together with litter.



Figure 34: stands outside Aldi in Frenchmans Road. The overhanging building provides shelter from the rain.



Figure 35: stands outside Lidl in Station Road



Figure 36: stand outside the Methodist Church in Station Road



Figure 37: stands inside the locked compound at the east side of the Station



Figure 38: another view of the stands at east side of the Station



Figure 39: a wet bicycle parked on the east side of the Station



Figure 40: stands outside the west side of the Station



Figure 41: stands outside the Swan Street Surgery. The old concrete stands obstruct the newer metal stands.



Figure 42: stands at the back of the Swan Street Surgery



Figure 43: stands outside the Beefeater Restaurant, Buckmore Farm

5 Examples of Casually Parked Cycles



Figure 44: casual cycle parking on the railing outside Waitrose



Figure 45: outside the Liphook Valet in Chapel Street. Photographed on 7th June during the Count.



Figure 46: outside the Royal Mail Enquiry Office in the Square



Figure 47: on the railings on the north side of the Square. Photographed on 7th June during the Count.



Figure 48: outside Petersfield Hospital



Figure 49: an e-trike parked on the carriageway outside the Crew Clothing Company in the High Street